



































River Trip Sampler

Map #	Location	Approximate Distance in miles	Est. Time	Class
76	Jessup's mill to Hart's Access	6 miles	2-4 hours	I-II *
74	Hart's Access to Rte 89, Big Creek	6.5 miles	2-4 hours	I-II *
71	Rte. 89 Vicinity of Big Creek to Hanging Rock State Park	6 miles	3-5 hours	I-II *
70	Hanging Rock State Park to Moratock Park	6 miles	2-5 hours	I-II *
68	Moratock Park to Snow Creek	4 miles	1.5-3 hours	I-II *
57	Lindsay Bridge Rd to 704 Bridge, Madison	2.5 miles	1-2 hours	I-II
56	704 Bridge Madison to Settles Bridge	8 miles	3-5 hours	I-II
52	Settles Bridge to Leaksville Landing	10 miles	4-6 hours	I-II
48	Eden: Leaksville Landing to Dan Wildlife Access	1 mile	1 hour	I
48	Smith River, Eden: Smith River Greenway to Dan	2.5 miles	1.5 hours	I
47	Wild Life Access to Draper (Portage required around Duke Power Plant)	5 miles	4 hours	I
45	Draper (Eden, NC) to Abreu-Grogan Park, Danville, VA	21.5 miles	8+ hours	I
33	Dan Daniels Park to Anglers Park	2 miles	2 hours	I
32	Danville-Anglers Park to Milton, NC	10.5	4-7 hours	I

* Require rainfall; see gage information on maps 78,74 and 71
 * See visitstokesnc.com for details on maps 68-47
 * See ncmorthstar.com/tourism/rivers.html for maps 57-47

Legend

 Fishing Area	 Surfaced Trails	 Bridge
 Food	 Future Trails	 Golf
 Historical	 Unsurfaced/Bike Trails	 Schools
 Bird Viewing	 Streets	 Rapids
 Picnic	 Trestles	 Dam
 Restroom	 Railroad	 Trout Waters
 Information	 County Boundary	 USGS Gage
 Bicycle Trail	 State Boundary	 Mile Marker
 Campground	 Unimproved river access	 Dan River
 Hiking trail	 Public Access (improved with ramp and/or steps for hand carried boats.)	 Tributaries
 Gas	 Public Access (improved including ramp for small motorboats.)	 State Parks
 Parking		 State Natural Heritage Areas