






















# Smith River Trip Sampler













Map #	Location	Approximate Distance in miles	Est. Time*	Class
18	Philpott Dam to Bassett	6.4	2-3 hours	I-II
17	Bassett to Fieldale Trail	8.3 miles	3-4 hours	I-II
13	Fieldale Trail to Doe Run	5.2 miles	2-3 hours	I
11	South Martinsville to Smith River Sports Complex	4.5 miles	3-5 hours	I-II
11	South Martinsville to Marrowbone Creek	6.7 miles	3-4 hours	I-II-III
9	Smith River Sports Complex to Marrowbone Creek	2.2 miles	1-2 hours	I-II-III
8	Marrowbone Creek to Mitchell Bridge	3.4 miles	2-3 hours	I-II
8	Mitchell Bridge to Island Ford (Spray Dam Portage)	12.8 miles	3-4 hours	I-II
1	Island Ford to Wildlife Access	8 miles	3-5 hours	I-II
<b>Upper Smith</b>				
	Bob White Bridge to Iron Bridge	6.3 miles	4 hours	I
	Iron Bridge to Ryans Branch	14.5 miles	10 hours	I-II

\* Travel time is average during normal water level and flow conditions; hydro-electric generation will increase water flows and decrease travel times. During low water expect to portage over shallow areas. A general rule of thumb for planning canoe or kayak trips on gentle moving water is to allow 25 – 30 minutes per river mile. Be safe. Call ahead for generation schedule (276) 629-2432

## Legend

-  Fishing Area
-  Food
-  Historical
-  Bird Viewing
-  Picnic
-  Restroom
-  Information
-  Bicycle Trail
-  Campground
-  Hiking trail
-  Gas
-  Parking

-  Surfaced Trails
-  Future Trails
-  Unsurfaced/Bike Trails
-  Streets
-  Trestles
-  Railroad
-  County Boundary
-  State Boundary
-  Unimproved river access
-  Public Access (improved with ramp and/or steps for hand carried boats.)
-  Public Access (improved including ramp for small motorboats.)

-  Bridge
-  Golf
-  Schools
-  Rapids
-  Dam
-  Trout Waters
-  USGS Gage
-  Mile Marker
-  River
-  Tributaries
-  State Parks
-  State Natural Heritage Areas